


# Humboldt County Tsunami Evacuation Map GeoPDFs

Available for download and offline use with Avenza Maps™

Both the Avenza Maps™ App and Humboldt County Tsunami Evacuation Map GeoPDFs are available for free.

Use this App and the Maps to identify if the places you work, live, or play are within a Tsunami Evacuation Zone. Plan ahead. Know your zone and plan your route to high ground before the earthquake and tsunami happen.

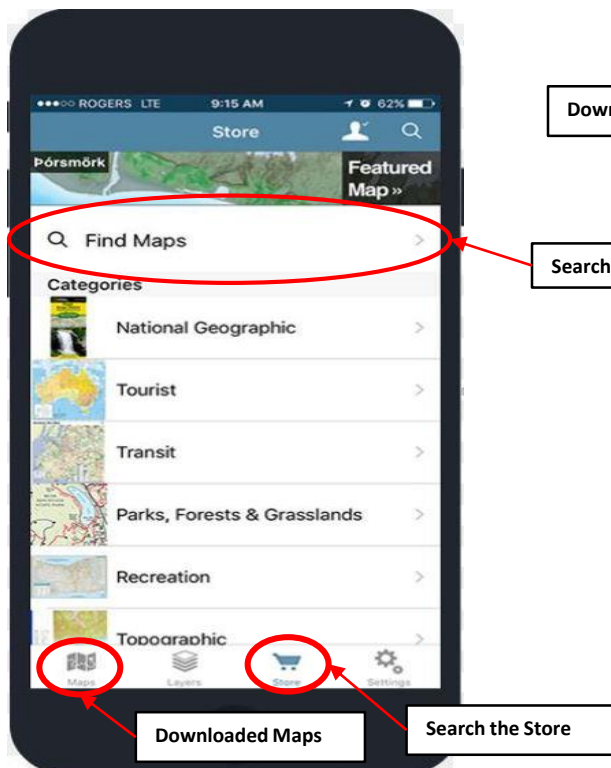


- Download the **Avenza Maps™ App** to your smartphone or tablet.  
[It is not required to set up an account (e-mail and password) but it allows you to save your maps for use across multiple devices.]
- Go to the **Store** and enter **“Tsunami”** in the search field.
  - A map will display pins showing Tsunami Evacuation Maps available to download.
  - Select a pin and the map name will display.
  - Select the map name.
  - Select the **“Free”** button or preview the map.
    - Android automatically downloads
    - iPhone select **“Install”**
  - Select the **Maps** button on your App to view the list of downloaded maps.
  - Select the map you want to view.
  - Your current location (if on the map) will show with a blue dot.
  - Use the GPS feature to center the map on your location

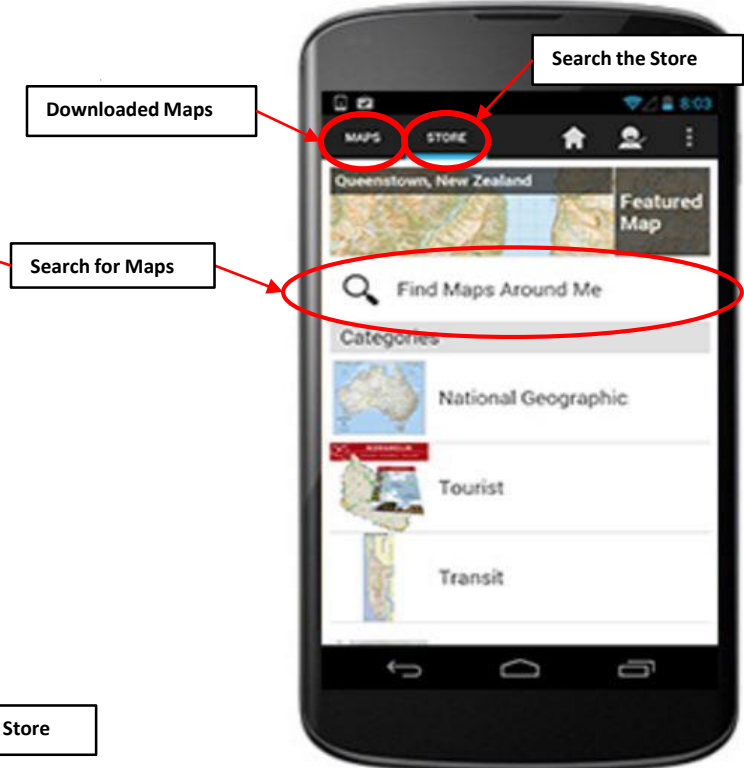
GPS feature on iPhone



GPS feature on Android



iPhone App screen



Android App screen